

This space reserved for use by the
Clerk of the Circuit Court

This instrument was prepared by
and upon recording should be returned to:

Jonathan T. Johnson
Kutak Rock LLP
107 West College Avenue
Tallahassee, Florida 32301

**NOTICE OF ESTABLISHMENT OF THE
PASADENA RIDGE COMMUNITY DEVELOPMENT DISTRICT**

PLEASE TAKE NOTICE that on August 6, 2024, pursuant to a petition filed by VOPH Master Development Company, LLC, the Board of County Commissioners of Pasco County, Florida adopted Ordinance No. 24-35 which became effective on August 9, 2024, establishing the Pasadena Ridge Community Development District ("District"). The legal description of the lands encompassed within the District is attached hereto as **Exhibit A**. The District is a special-purpose form of local government established pursuant to and governed by Chapter 190, Florida Statutes. More information on the powers, responsibilities, and duties of the District may be obtained by examining Chapter 190, Florida Statutes, or by contacting the District's registered agent as designated to the Department of Commerce in accordance with Section 189.014, Florida Statutes.

THE PASADENA RIDGE COMMUNITY DEVELOPMENT DISTRICT MAY IMPOSE AND LEVY TAXES OR ASSESSMENTS, OR BOTH TAXES AND ASSESSMENTS, ON THIS PROPERTY. THESE TAXES AND ASSESSMENTS PAY THE CONSTRUCTION, OPERATION AND MAINTENANCE COSTS OF CERTAIN PUBLIC FACILITIES AND SERVICES OF THE DISTRICT AND ARE SET ANNUALLY BY THE GOVERNING BOARD OF THE DISTRICT. THESE TAXES AND ASSESSMENTS ARE IN ADDITION TO


COUNTY AND OTHER LOCAL GOVERNMENT TAXES AND ASSESSMENTS AND ALL OTHER TAXES
AND ASSESSMENTS PROVIDED FOR BY LAW.

IN WITNESS WHEREOF, this Notice has been executed on this 13th day of August, 2024, and recorded in the Official Records of Pasco County, Florida.




Witness

Karen F. Jusevitch
Print Name
107 West College Avenue
Tallahassee, FL 32301



Jonathan T. Johnson
Kutak Rock LLP



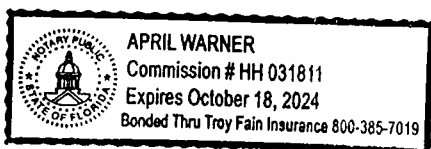
Witness

Gabe McKee
Print Name
107 West College Avenue
Tallahassee, FL 32301

STATE OF FLORIDA
COUNTY OF LEON

The foregoing instrument was acknowledged before me by means of ☒ physical presence or ☐ online notarization, this 13th day of August, 2024, by Jonathan T. Johnson of Kutak Rock LLP, and who is either ☒ personally known to me, or ☐ produced _____ as identification.

(NOTARY SEAL)



April Warner

NOTARY PUBLIC, STATE OF FLORIDA

Name: April Warner
(Name of Notary Public, Printed, Stamped or
Typed as Commissioned)

Exhibit A
Pasadena Ridge Community Development District

PASADENA RIDGE
COMMUNITY DEVELOPMENT DISTRICT

DESCRIPTION: A parcel of land lying in Sections 19, 20, 21, 29, and 30, Township 25 South, Range 21 East, Pasco County, Florida, and being more particularly described as follows:

COMMENCE at the Northeast corner of said Section 29, for a **POINT OF BEGINNING**, run thence along the East boundary of the Northeast 1/4 of the Northeast 1/4 of said Section 29, S.00°24'35"W., a distance of 1327.86 feet to the Southeast corner thereof; thence along the North boundary of the South 1/2 of said Northeast 1/4 of Section 29, S.89°57'31"W., a distance of 1990.27 feet to the Southwest corner of East 1/2 of the Northwest 1/4 of said Northeast 1/4 of Section 29; thence along the West boundary of said East 1/2 of the Northwest 1/4 of the Northeast 1/4 of Section 29, N.00°26'55"E., a distance of 1329.31 feet to the Northwest corner thereof; thence along the South boundary of the Southwest 1/4 of the Southeast 1/4 of aforesaid Section 20, S.89°59'14"W., a distance of 663.49 feet to the Southwest corner thereof; thence along the West boundary of said Southwest 1/4 of the Southeast 1/4 of Section 20, N.00°15'27"E., a distance of 698.18 feet; thence along a line lying 1948.00 feet South of and parallel to the North boundary of the Southwest 1/4 of said Section 20, N.89°57'52"W., a distance of 1337.03 feet to the East boundary of the Southwest 1/4 of said Southwest 1/4 of Section 20; thence along said East boundary of the Southwest 1/4 of the Southwest 1/4 of Section 20, S.00°18'59"W., a distance of 5.13 feet; thence along a line lying 628.00 feet South of and parallel to the North boundary of said Southwest 1/4 of the Southwest 1/4 of Section 20, S.89°56'53"W., a distance of 1331.62 feet; thence along a line lying 628.00 feet South of and parallel to the North boundary of the Southeast 1/4 of the Southeast 1/4 of aforesaid Section 19, S.89°48'40"W., a distance of 1332.30 feet to the West boundary of said Southeast 1/4 of the Southeast 1/4 of Section 20; thence along said West boundary of the Southeast 1/4 of the Southeast 1/4 of Section 20, S.00°22'39"W., a distance of 698.48 feet to the Southwest corner thereof; thence along the East boundary of the Northwest 1/4 of the Northeast 1/4 of aforesaid Section 30, S.00°16'57"W., a distance of 551.68 feet to the centerline of a ditch, as shown on that certain ALTA/NSPS LAND TITLE SURVEY (Project: Harvest Square), prepared by GeoPoint Surveying, Inc., with a date of last field survey of August 19, 2021; thence along said centerline of ditch, the following seventy-three (73) courses: 1) S.51°17'31"W., a distance of 67.48 feet; 2) N.83°27'58"W., a distance of 10.59 feet; 3) S.77°58'37"W., a distance of 12.30 feet; 4) S.24°52'33"W., a distance of 14.58 feet; 5) S.61°54'40"W., a distance of 15.59 feet; 6) S.26°37'00"W., a distance of 14.97 feet; 7) S.55°40'26"W., a distance of

13.60 feet; 8) S.87°37'01"W., a distance of 21.89 feet; 9) N.11°23'51"W., a distance of 27.09 feet; 10) S.86°23'28"W., a distance of 28.74 feet; 11) N.77°44'07"W., a distance of 24.96 feet; 12) S.66°28'06"W., a distance of 27.74 feet; 13) S.81°33'54"W., a distance of 24.82 feet; 14) S.34°29'50"W., a distance of 18.37 feet; 15) S.48°54'44"W., a distance of 21.43 feet; 16) S.11°38'25"E., a distance of 27.05 feet; 17) S.89°35'38"W., a distance of 11.17 feet; 18) S.53°15'12"W., a distance of 8.60 feet; 19) S.03°05'03"W., a distance of 10.30 feet; 20) S.89°02'01"W., a distance of 18.77 feet; 21) N.36°13'22"W., a distance of 15.01 feet; 22) N.70°38'30"W., a distance of 18.91 feet; 23) S.59°17'44"W., a distance of 18.03 feet; 24) S.87°33'09"W., a distance of 29.31 feet; 25) S.08°14'50"W., a distance of 17.95 feet; 26) S.34°52'01"E., a distance of 13.17 feet; 27) S.71°10'59"W., a distance of 14.49 feet; 28) S.51°02'06"W., a distance of 44.28 feet; 29) S.38°02'40"W., a distance of 20.69 feet; 30) N.80°57'59"W., a distance of 17.84 feet; 31) S.87°59'30"W., a distance of 13.70 feet; 32) S.04°33'34"W., a distance of 29.81 feet; 33) S.80°40'40"W., a distance of 20.72 feet; 34) N.88°40'33"W., a distance of 15.40 feet; 35) S.36°51'25"W., a distance of 10.49 feet; 36) S.80°35'31"W., a distance of 9.86 feet; 37) N.53°44'17"W., a distance of 8.08 feet; 38) N.80°49'17"W., a distance of 22.42 feet; 39) S.47°37'20"W., a distance of 25.77 feet; 40) S.01°50'17"E., a distance of 29.42 feet; 41) S.17°53'49"E., a distance of 12.02 feet; 42) S.26°11'47"W., a distance of 31.00 feet; 43) N.81°58'00"W., a distance of 13.25 feet; 44) S.77°34'59"W., a distance of 26.95 feet; 45) S.65°34'10"W., a distance of 75.32 feet; 46) N.84°41'16"W., a distance of 25.59 feet; 47) N.71°40'28"W., a distance of 26.30 feet; 48) N.84°38'22"W., a distance of 17.84 feet; 49) S.04°51'53"W., a distance of 30.88 feet; 50) S.15°11'10"W., a distance of 8.59 feet; 51) S.79°03'17"W., a distance of 26.24 feet; 52) S.41°30'32"W., a distance of 29.58 feet; 53) S.38°20'22"E., a distance of 8.28 feet; 54) S.29°29'29"W., a distance of 7.06 feet; 55) S.43°06'06"W., a distance of 9.62 feet; 56) S.87°28'08"W., a distance of 12.89 feet; 57) S.38°51'19"W., a distance of 29.80 feet; 58) S.73°52'04"W., a distance of 35.96 feet; 59) S.63°11'40"W., a distance of 23.51 feet; 60) S.24°27'13"W., a distance of 26.87 feet; 61) S.40°22'54"W., a distance of 42.78 feet; 62) S.60°01'15"W., a distance of 12.09 feet; 63) S.88°10'47"W., a distance of 11.03 feet; 64) N.67°48'46"W., a distance of 14.48 feet; 65) S.50°13'11"W., a distance of 17.53 feet; 66) S.80°40'26"W., a distance of 85.53 feet; 67) N.89°56'24"W., a distance of 16.10 feet; 68) S.68°32'40"W., a distance of 37.09 feet; 69) S.28°37'12"W., a distance of 25.62 feet; 70) N.62°33'22"W., a distance of 63.67 feet; 71) N.76°21'22"W., a distance of 22.37 feet; 72) S.85°41'17"W., a distance of 30.01 feet; 73) S.63°22'18"W., a distance of 28.92 feet; thence along a line lying 21.00 feet Easterly of and parallel to the Easterly boundary of Additional Right-of-Way PARCEL 128 for HANDCART ROAD, according to Warranty Deed, as recorded in Official Records Book 4682, Page 828, of the Public Records of Pasco County, Florida, N.00°11'05"E., a distance of

1131.20 feet; thence along a line lying 21.00 feet Easterly of and parallel to the Easterly boundary of the Additional Right-of-Way PARCEL 127 for HANDCART ROAD, according to Warranty Deed, as recorded in Official Records Book 4682, Page 824, of the Public Records of Pasco County, Florida, N.00°22'25"E., a distance of 2650.63 feet to a point on the South boundary of the West 1/2 of the Northeast 1/4 of said Section 19; thence along said South boundary of the West 1/2 of the Northeast 1/4 of Section 19, N.89°46'03"E., a distance of 1257.80 feet to the Southeast corner thereof, said point also being a point on the West boundary of the Pasco County Park Site, according to the Warranty Deed, as recorded in Official Records Book 10741, Page 534, of the Public Records of Pasco County, Florida; thence along said West boundary of the Pasco County Park Site, also being the West boundary of the Northeast 1/4 of aforesaid Southeast 1/4 of Section 19, S.00°22'39"W., a distance of 548.03 feet to the Southwest corner of said Pasco County Park Site; thence along the South boundary of said Pasco County Park Site, lying 548.00 feet South of and parallel with the North boundary of said Northeast 1/4 of the Southeast 1/4 of Section 19, N.89°46'09"E. a distance of 1395.17 feet to the Southeast corner thereof, also being a point on a curve; thence along the Easterly boundary of said Pasco County Park Site, the following three (3) courses: 1) Northerly, 667.33 feet along the arc of a curve to the right having a radius of 1902.00 feet and a central angle of 20°06'10" (chord bearing N.21°23'56"E., a distance of 663.92 feet) to a point of tangency; 2) N.31°27'01"E., a distance of 236.91 feet; 3) N.58°32'59"W., a distance of 4.93 feet; thence N.29°47'00"E., a distance of 645.87 feet to a point on a curve; thence Northwesterly, 664.37 feet along the arc of a curve to the right having a radius of 1235.00 feet and a central angle of 30°49'20" (chord bearing N.40°36'31"W., a distance of 656.39 feet) to a point of tangency; thence N.25°11'50"W., a distance of 720.49 feet to a point on the East boundary of the Northeast 1/4 of the aforesaid Section 19, also being a point on the Easterly boundary of Pasco County Parcel "E1", according to the Warranty Deed, as recorded in Official Records Book 8799, Page 3345, of the Public Records of Pasco County, Florida; thence along said Easterly boundary of Pasco County Parcel "E1", the following two (2) courses: 1) along the aforesaid East boundary of the Northeast 1/4 of Section 19, N.00°22'57"E., a distance of 11.58 feet; 2) N.25°11'50"W., a distance of 724.18 feet to the Northeast corner of said Pasco County Parcel "E1", also being a point on the North boundary of the aforesaid Northeast 1/4 of Section 19; thence along said North boundary of the Northeast 1/4 of Section 19, N.89°42'06"E., a distance of 66.15 feet to the Northwest corner of Pasco County Parcel "E2", according to the aforesaid Warranty Deed, as recorded in Official Records Book 8799, Page 3345; thence along the Westerly boundary of said Pasco County Parcel "E2", S.25°11'50"E., a distance of 570.98 feet to the Southerlymost corner of said Pasco County Parcel "E2", also being a point on the Westerly boundary of

Pasco County Parcel "E3", according to the aforesaid Warranty Deed, as recorded in Official Records Book 8799, Page 3345; thence along said Westerly boundary of Pasco County Parcel "E3", continue S.25°11'50"E., a distance of 295.41 feet to the Southerlymost corner of said Pasco County Parcel "E3"; thence along the Easterly boundary of said Pasco County Parcel "E3", N.20°21'11"E., a distance of 836.58 feet to the Northeast corner of said Pasco County Parcel "E3", also being a point on the North boundary of the Northwest 1/4 of the Northwest 1/4 of the aforesaid Section 20; thence along said North boundary of the Northwest 1/4 of the Northwest 1/4 of Section 20, S.89°52'38"E., a distance of 918.42 feet to the Northeast corner thereof, also being a point on the Westerly boundary of Pasco County property as recorded in Official Records Book 9671, Page 1468, of the Public Records of Pasco County, Florida; thence along said Westerly boundary of Pasco County property, S.44°57'05"E., a distance of 1876.56 feet to the Southeast corner thereof, also being the Northwest corner of the Southwest 1/4 of the Northeast 1/4 of aforesaid Section 20; thence along the North boundary of said Southwest 1/4 of the Northeast 1/4 of Section 20, S.89°54'42"E., a distance of 1330.19 feet to the Northeast corner thereof; thence along the North boundary of the Southeast 1/4 of said Northeast 1/4 of Section 20, S.89°57'00"E., a distance of 1329.73 feet to the Northeast corner thereof; thence along the East boundary of said Southeast 1/4 of Northeast 1/4 of Section 20, S.00°26'09"W., a distance of 1323.50 feet to the East 1/4 corner of said Section 20; thence along the East boundary of the Northeast 1/4 of the Southeast 1/4 of said Section 20, S.00°18'17"W., a distance of 1322.24 feet to the Northwest corner of the South 1/2 of the Southwest 1/4 of aforesaid Section 21; thence along the North boundary of said South 1/2 of the Southwest 1/4 of Section 21, the following two (2) courses: 1) S.89°42'55"E., a distance of 1325.68 feet to the Southeast corner of the Northwest 1/4 of said Southwest 1/4 of Section 21; 2) S.89°41'21"E., a distance of 1325.97 feet to the Northeast corner of aforesaid South 1/2 of the Southwest 1/4 of Section 21; thence along the East boundary of said Southwest 1/4 of Section 21, S.00°21'43"W., a distance of 1324.03 feet to the South 1/4 corner of said Section 21; thence along the South boundary of said Southwest 1/4 of Section 21, N.89°39'51"W., a distance of 2650.29 feet to the **POINT OF BEGINNING**.

Containing 766.436 acres, more or less.

LESS AND EXCEPT THE FOLLOWING EIGHT (8) PARCELS:

TRACT "F-1"

DESCRIPTION: A parcel of land lying in Section 19, Township 25 South, Range 21 East, Pasco County, Florida and being more particularly described as follows:

COMMENCE at the South 1/4 corner of said Section 19, run thence along the South boundary of the Southwest 1/4 of the Southeast 1/4 of said Section 19, N.89°52'04"E., 69.09 feet; thence N.00°22'25"E., 466.54 feet to the **POINT OF BEGINNING**; thence continue N.00°22'25"E., 635.53 feet; thence N.45°09'43"E., 113.55 feet; thence N.89°57'00"E., 41.53 feet to a point of curvature; thence Easterly, 530.47 feet along the arc of a curve to the left having a radius of 1601.00 feet and a central angle of 18°59'04" (chord bearing N.80°27'28"E., 528.05 feet) to a point of reverse curvature; thence Southeasterly, 38.04 feet along the arc of a curve to the right having a radius of 20.00 feet and a central angle of 108°59'04" (chord bearing S.54°32'32"E., 32.56 feet) to a point of tangency; thence S.00°03'00"E., 763.69 feet to a point of curvature; thence Southwesterly, 31.42 feet along the arc of a curve to the right having a radius of 20.00 feet and a central angle of 90°00'00" (chord bearing S.44°57'00"W., 28.28 feet) to a point of tangency; thence S.89°57'00"W., 654.15 feet to the **POINT OF BEGINNING**.

Containing 11.349 acres, more or less.

TRACT "F-2"

DESCRIPTION: A parcel of land lying in Section 19, Township 25 South, Range 21 East, Pasco County, Florida and being more particularly described as follows:

COMMENCE at the South 1/4 corner of said Section 19, run thence along the South boundary of the Southwest 1/4 of the Southeast 1/4 of said Section 19, N.89°52'04"E., 69.09 feet; thence N.00°22'25"E., 1404.08 feet to the **POINT OF BEGINNING**; thence continue N.00°22'25"E., 664.64 feet; thence N.89°57'00"E., 662.30 feet; thence S.00°03'00"E., 624.52 feet to a point of curvature; thence Southwesterly, 23.91 feet along the arc of a curve to the right having a radius of 20.00 feet and a central angle of 68°30'11" (chord bearing S.34°12'05"W., 22.51 feet) to a point of compound curvature; thence Westerly, 547.41 feet along the arc of a curve

to the right having a radius of 1459.00 feet and a central angle of 21°29'49" (chord bearing S.79°12'05"W., 544.20 feet) to a point of tangency; thence S.89°57'00"W., 40.48 feet; thence N.44°50'17"W., 112.72 feet to the **POINT OF BEGINNING.**

Containing 10.855 acres, more or less.

TRACT "F-3"

DESCRIPTION: A parcel of land lying in Section 19, Township 25 South, Range 21 East, Pasco County, Florida and being more particularly described as follows:

COMMENCE at the Southeast corner of said Section 19, run thence along the East boundary of the Southeast 1/4 of said Section 19, N.00°22'30"E., 2106.33 feet to a point on the Southerly boundary of the Pasco County Park Site, according to Warranty Deed, as recorded in Official Records Book 10741, Page 534, of the Public Records of Pasco County, Florida; thence along said Southerly boundary of the Pasco County Park Site, S.89°46'09"W., 757.52 feet to the **POINT OF BEGINNING**; thence S.00°03'00"E., 232.42 feet to a point of curvature; thence Southwesterly, 30.82 feet along the arc of a curve to the right having a radius of 20.00 feet and a central angle of 88°16'47" (chord bearing S.44°05'23"W., 27.86 feet) to a point of reverse curvature; thence Westerly, 567.70 feet along the arc of a curve to the left having a radius of 1601.00 feet and a central angle of 20°18'59" (chord bearing S.78°04'17"W., 564.73 feet) to a point on the West boundary of the Northeast 1/4 of the aforesaid Southeast 1/4 of Section 19; thence along said West boundary of the Northeast 1/4 of the Southeast 1/4 of Section 19, N.00°22'39"E., 366.87 feet to the Southwest corner of the aforesaid Pasco County Park Site; thence along the aforesaid Southerly boundary of the Pasco County Park Site, N.89°46'09"E., 569.30 feet to the **POINT OF BEGINNING.**

Containing 3.810 acres, more or less.

TRACT "F-4"

DESCRIPTION: A parcel of land lying in Section 19, Township 25 South, Range 21 East, Pasco County, Florida and being more particularly described as follows:

COMMENCE at the Southeast corner of said Section 19, run thence along the East boundary of the Southeast 1/4 of said Section 19, N.00°22'30"E.,

1852.24 feet to the **POINT OF BEGINNING**; thence S.89°57'00"W., 675.63 feet to a point of curvature; thence Northwesterly, 31.42 feet along the arc of a curve to the right having a radius of 20.00 feet and a central angle of 90°00'00" (chord bearing N.45°03'00"W., 28.28 feet) to a point of tangency; thence N.00°03'00"W., 231.88 feet to a point on the Southerly boundary of the Pasco County Park Site, according to Warranty Deed, as recorded in Official Records Book 10741, Page 534, of the Public Records of Pasco County, Florida; thence along said Southerly boundary of the Pasco County Park Site, N.89°46'09"E., 697.52 feet to a point on the aforesaid East boundary of the Southeast 1/4 of Section 19; thence along said East boundary of the Southeast 1/4 of Section 19, S.00°22'30"W., 254.09 feet to the **POINT OF BEGINNING**.

Containing 4.044 acres, more or less.

TRACT "F-5"

DESCRIPTION: A parcel of land lying in Section 20, Township 25 South, Range 21 East, Pasco County, Florida and being more particularly described as follows:

COMMENCE at the South 1/4 corner of said Section 20, run thence along the South boundary of the Southwest 1/4 of the Southeast 1/4 of said Section 20, N.89°59'14"E., 499.55 feet; thence N.00°03'00"W., 2037.36 feet; thence S.89°57'00"W., 35.00 feet to the **POINT OF BEGINNING**; thence S.00°03'00"E., 154.00 feet; thence S.44°57'00"W., 49.50 feet; thence S.89°57'00"W., 675.00 feet to a point of curvature; thence Northwesterly, 31.42 feet along the arc of a curve to the right having a radius of 20.00 feet and a central angle of 90°00'00" (chord bearing N.45°03'00"W., 28.28 feet) to a point of tangency; thence N.00°03'00"W., 169.00 feet to a point of curvature; thence Northerly, 139.37 feet along the arc of a curve to the left having a radius of 435.00 feet and a central angle of 18°21'27" (chord bearing N.09°13'43"W., 138.78 feet) to a point of reverse curvature; thence Northeasterly, 29.43 feet along the arc of a curve to the right having a radius of 20.00 feet and a central angle of 84°19'27" (chord bearing N.23°45'17"E., 26.85 feet) to a point of tangency; thence N.65°55'00"E., 691.35 feet to a point of curvature; thence Easterly, 32.20 feet along the arc of a curve to the right having a radius of 20.00 feet and a central angle of 92°15'09" (chord bearing S.67°57'26"E., 28.83 feet) to a point of compound curvature; thence Southerly, 442.87 feet along the arc of a curve to the right having a radius of 1165.00 feet and a central angle of

21°46'51" (chord bearing S.10°56'26"E., 440.21 feet) to the **POINT OF BEGINNING**.

Containing 8.352 acres, more or less.

TRACT "F-6"

DESCRIPTION: A parcel of land lying in Section 20, Township 25 South, Range 21 East, Pasco County, Florida and being more particularly described as follows:

COMMENCE at the South 1/4 corner of said Section 20, run thence along the South boundary of the Southwest 1/4 of the Southeast 1/4 of said Section 20, N.89°59'14"E., 499.55 feet; thence N.00°03'00"W., 2037.36 feet; N.89°57'00"E., 35.00 feet to point on a curve, also being the **POINT OF BEGINNING**; thence Northerly, 473.74 feet along the arc of a curve to the left having a radius of 1235.00 feet and a central angle of 21°58'42" (chord bearing N.11°02'21"W., 470.84 feet) to a point of reverse curvature; thence Northerly, 30.70 feet along the arc of a curve to the right having a radius of 20.00 feet and a central angle of 87°56'42" (chord bearing N.21°56'39"E., 27.77 feet) to a point of tangency; thence N.65°55'00"E., 685.29 feet to a point of curvature; thence Easterly, 31.88 feet along the arc of a curve to the right having a radius of 20.00 feet and a central angle of 91°19'45" (chord bearing S.68°25'08"E., 28.61 feet) to a point of compound curvature; thence Southerly, 745.83 feet along the arc of a curve to the right having a radius of 1960.00 feet and a central angle of 21°48'09" (chord bearing S.11°51'11"E., 741.33 feet) to a point of reverse curvature; thence Southerly, 262.85 feet along the arc of a curve to the left having a radius of 425.00 feet and a central angle of 35°26'08" (chord bearing S.18°40'10"E., 258.68 feet) to a point of reverse curvature; thence Southerly, 27.98 feet along the arc of a curve to the right having a radius of 20.00 feet and a central angle of 80°10'03" (chord bearing S.03°41'47"W., 25.76 feet) to a point of reverse curvature; thence Southwesterly, 137.19 feet along the arc of a curve to the left having a radius of 525.00 feet and a central angle of 14°58'19" (chord bearing S.36°17'39"W., 136.80 feet) to a point of reverse curvature; thence Westerly, 30.43 feet along the arc of a curve to the right having a radius of 20.00 feet and a central angle of 87°10'18" (chord bearing S.72°23'39"W., 27.58 feet) to a point of reverse curvature; thence Westerly, 689.14 feet along the arc of a curve to the left having a radius of 1671.00 feet and a central angle of 23°37'47" (chord bearing N.75°50'06"W., 684.27 feet); thence N.44°09'00"W., 50.27 feet; thence N.00°03'00"W., 154.37 feet to the **POINT OF BEGINNING**.

Containing 15.192 acres, more or less.

TRACT "F-7"

DESCRIPTION: A parcel of land lying in Section 20, Township 25 South, Range 21 East, Pasco County, Florida and being more particularly described as follows:

COMMENCE at the South 1/4 corner of said Section 20, run thence along the South boundary of the Southwest 1/4 of the Southeast 1/4 of said Section 20, N.89°59'14"E., 499.55 feet; thence N.00°03'00"W., 1055.36 feet; thence N.89°57'00"E., 35.00 feet to the **POINT OF BEGINNING**; thence N.00°03'00"W., 615.60 feet; thence N.45°56'01"E., 48.64 feet to a point on a curve; thence Easterly, 648.11 feet along the arc of a curve to the right having a radius of 1529.00 feet and a central angle of 24°17'11" (chord bearing S.75°17'01"E., 643.27 feet); thence S.00°03'00"E., 485.44 feet to a point of curvature; thence Southwesterly, 31.42 feet along the arc of a curve to the right having a radius of 20.00 feet and a central angle of 90°00'00" (chord bearing S.44°57'00"W., 28.28 feet) to a point of tangency; thence S.89°57'00"W., 617.00 feet to a point of curvature; thence Northwesterly, 31.42 feet along the arc of a curve to the right having a radius of 20.00 feet and a central angle of 90°00'00" (chord bearing N.45°03'00"W., 28.28 feet) to the **POINT OF BEGINNING**.

Containing 9.246 acres, more or less.

TRACT "F-8"

DESCRIPTION: A parcel of land lying in Section 20, Township 25 South, Range 21 East, Pasco County, Florida and being more particularly described as follows:

COMMENCE at the South 1/4 corner of said Section 20, run thence along the South boundary of the Southwest 1/4 of the Southeast 1/4 of said Section 20, N.89°59'14"E., 499.55 feet; thence N.00°03'00"W., 1055.36 feet; thence S.89°57'00"W., 35.00 feet to a point on a curve, also being the **POINT OF BEGINNING**; thence Southwesterly, 31.42 feet along the arc of a curve to the right having a radius of 20.00 feet and a central angle of 90°00'00" (chord bearing S.44°57'00"W., 28.28 feet) to a point of tangency; thence S.89°57'00"W., 710.00 feet; thence N.00°03'00"W., 651.00 feet to a point of curvature; thence Northeasterly, 31.42 feet along the arc of a curve

to the right having a radius of 20.00 feet and a central angle of 90°00'00"
(chord bearing N.44°57'00"E., 28.28 feet) to a point of tangency; thence
N.89°57'00"E., 675.00 feet; thence S.45°03'00"E., 49.50 feet; thence
S.00°03'00"E., 616.00 feet to the **POINT OF BEGINNING.**

Containing 11.227 acres, more or less.

ALTOGETHER Containing 692.361 acres, more or less.

AMI-HBWB-EP-003

P:\Evans Pasadena\Master Plan\Description\CDD\PASADENA RIDGE CDD-
DS.docx

VBR

October 5, 2023